



AQUIND Limited

AQUIND INTERCONNECTOR

Land Plans

The Planning Act 2008

The Infrastructure Planning (Applications: Prescribed Forms and Procedure) Regulations 2009 – Regulation 5(2)(i)

Document Ref: 2.2

PINS Ref.: EN020022

AQUIND Limited

AQUIND INTERCONNECTOR

Land Plans

PINS REF.: EN020022

DOCUMENT: 2.2

DATE: 30 NOVEMBER 2020

WSP

WSP House

70 Chancery Lane

London

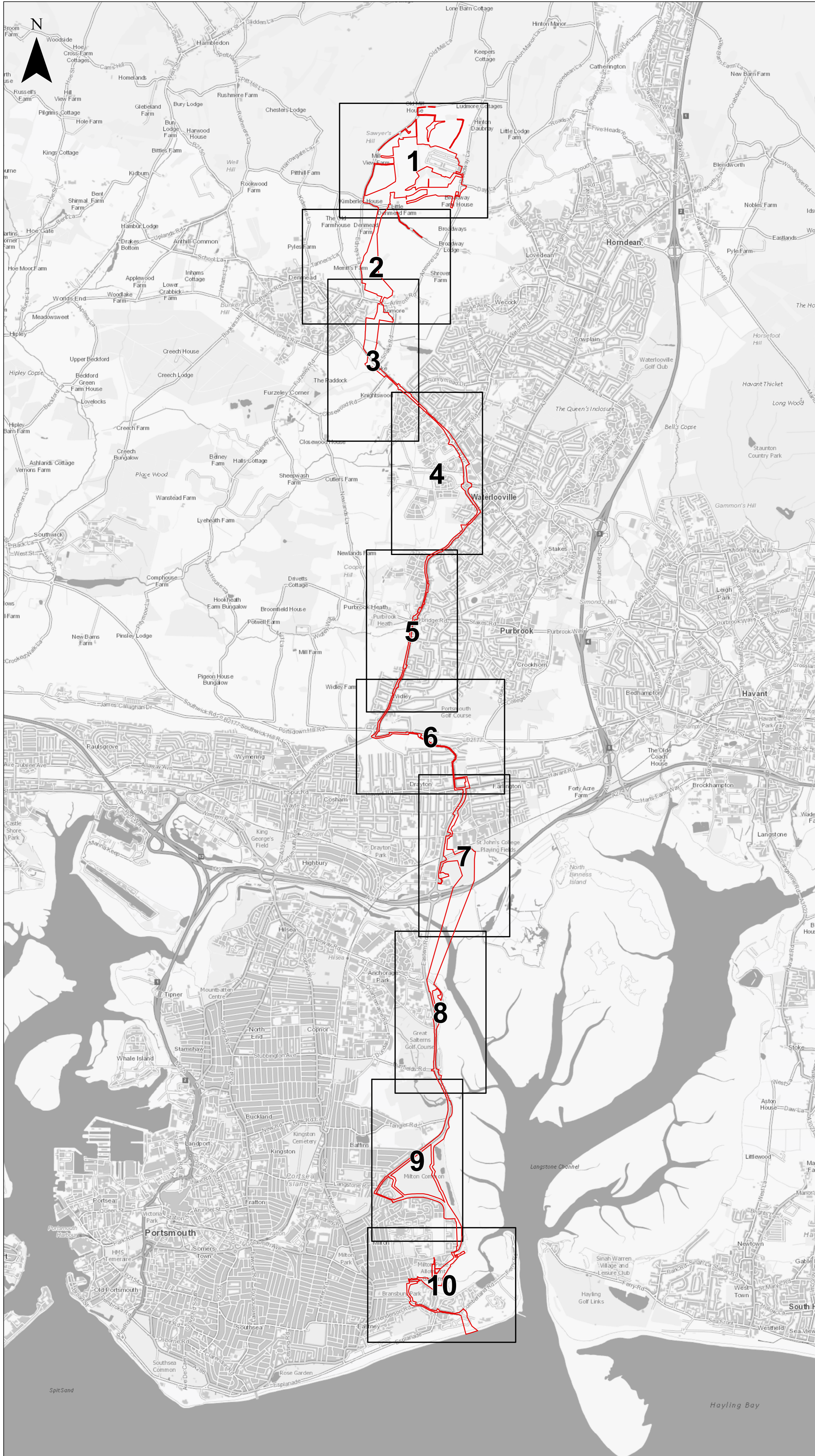
WC2A 1AF

+44 20 7314 5000

www.wsp.com

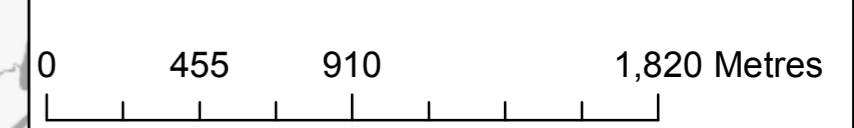
CONTENTS

EN020022-2.2-LP-Sheet0	Application document reference 2.2 Land Plans Sheet 0 of 10
EN020022-2.2-LP-Sheet1	Application document reference 2.2 Land Plans Sheet 1 of 10
EN020022-2.2-LP-Sheet2	Application document reference 2.2 Land Plans Sheet 2 of 10
EN020022-2.2-LP-Sheet3	Application document reference 2.2 Land Plans Sheet 3 of 10
EN020022-2.2-LP-Sheet4	Application document reference 2.2 Land Plans Sheet 4 of 10
EN020022-2.2-LP-Sheet5	Application document reference 2.2 Land Plans Sheet 5 of 10
EN020022-2.2-LP-Sheet6	Application document reference 2.2 Land Plans Sheet 6 of 10
EN020022-2.2-LP-Sheet7	Application document reference 2.2 Land Plans Sheet 7 of 10
EN020022-2.2-LP-Sheet8	Application document reference 2.2 Land Plans Sheet 8 of 10
EN020022-2.2-LP-Sheet9	Application document reference 2.2 Land Plans Sheet 9 of 10
EN020022-2.2-LP-Sheet10	Application document reference 2.2 Land Plans Sheet 10 of 10



AQUIND Interconnector Land Plans

— Order Limits



Reproduced from Ordnance Survey digital map data © Crown copyright 2019. All rights reserved. Licence number 100031673. © Crown copyright material is reproduced with the permission of Land Registry under delegated authority from the Controller of HMSO. This material was last updated in 2019 and may not be copied, distributed, sold or published without the formal permission of Land Registry. Only an official copy of a title plan or register obtained from the Land Registry may be used for legal or other official purposes. May contain public sector information licensed under the Open Government Licence v 3.0.

Infrastructure Planning (Applications: Prescribed Forms and Procedure) Regulations 2009 - Regulation 5(4) and 5(2)(i)

REV	DATE	BY	DESCRIPTION	CHK	APP
02	14/09/2020	DH	Second Issue	DL	VB
01	07/11/2019	DH	First Issue	DL	VB

DRAWING STATUS: FOR APPROVAL



WSP House, 70 Chancery Lane, London, WC2A 1AF, UK.
T +44 (0) 20 7314 5000
wsp.com

CLIENT:



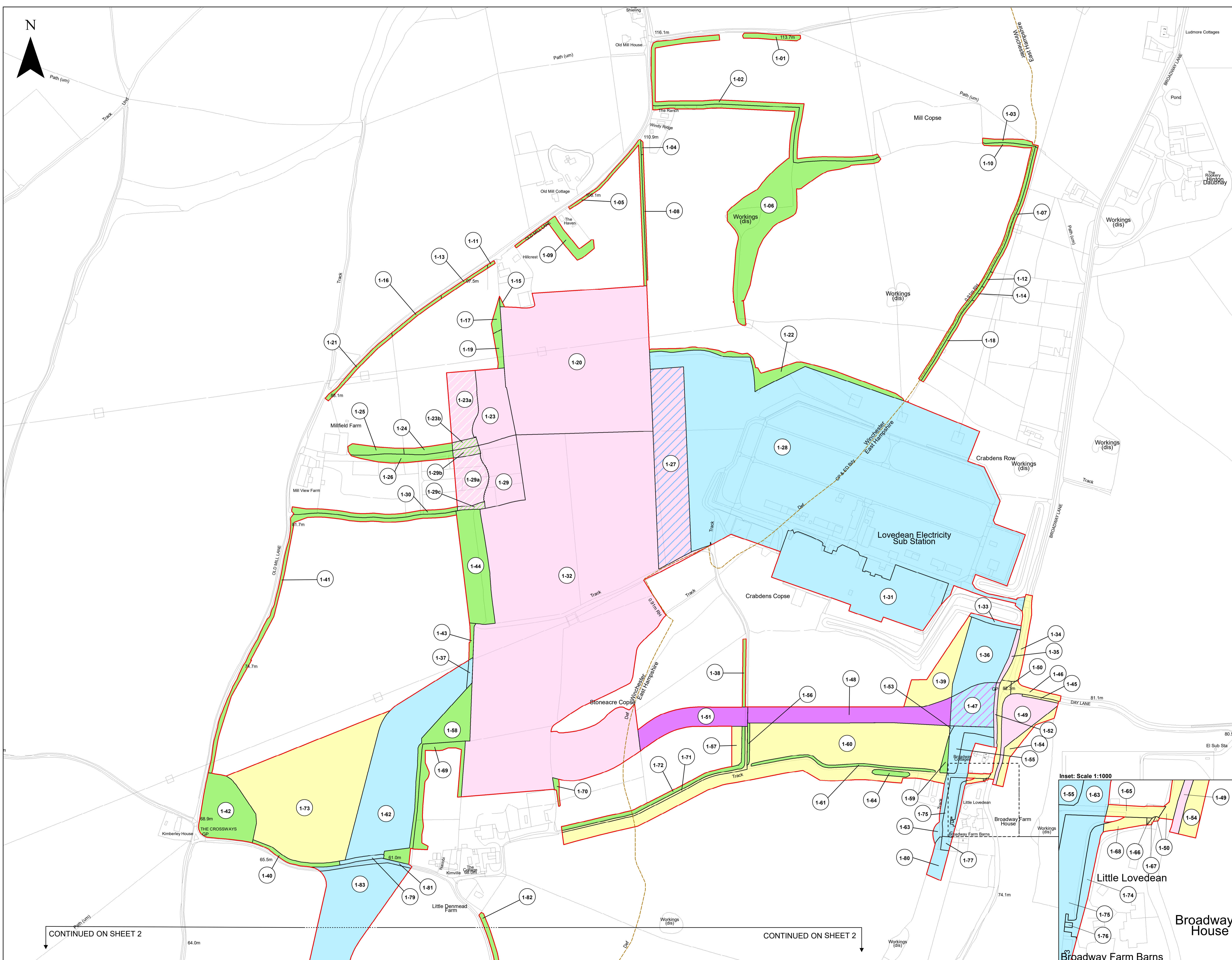
PROJECT:

AQUIND Interconnector

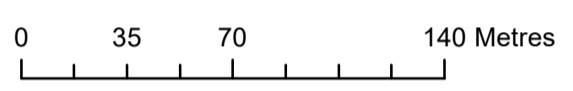
TITLE:
Application document reference 2.2
Land Plans
Sheet 0 of 10

SCALE AT A1	CHECKED:	APPROVED:
1:22,500	DL	VB
PROJECT NO:	DESIGNED:	DRAWN:
EN020022	DH	DH
		DATE:
		14/09/2020

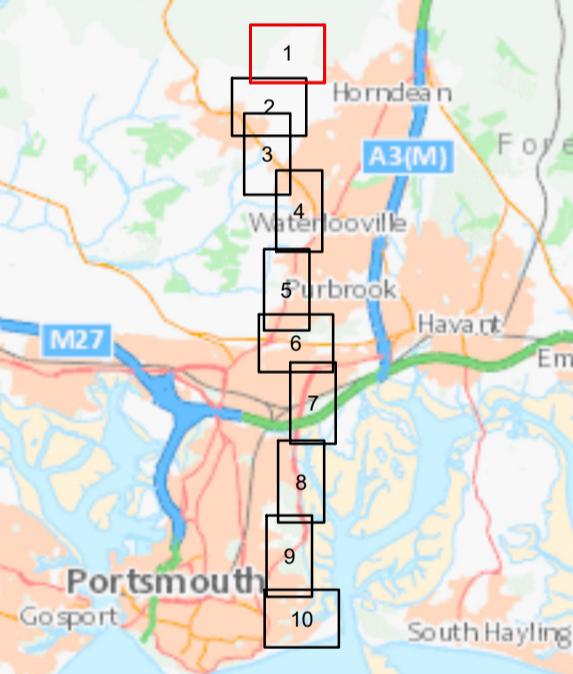
DRAWING NO:	REVISION:
EN020022-2.2-LP-Sheet0	02



- AQUIND Interconnector Land Plans**
- Order Limits and power to extinguish or over-ride private rights
 - Permanent Acquisition of Land
 - Permanent acquisition of land or New Connection Works Rights
 - Permanent Acquisition of Land or New Landscaping Rights
 - Permanent Acquisition of Land or No Rights Sought
 - New Connection Works Rights
 - New Connection Works Rights and New Access Right
 - New Access Rights
 - New Landscaping Rights
 - Temporary Use of Land
 - Local Authority Boundary



Reproduced from Ordnance Survey digital map data © Crown copyright 2019. All rights reserved. Licence number 100031673. © Crown copyright material is reproduced with the permission of Land Registry under delegated authority from the Controller of HMSO. This material was last updated in 2019 and may not be copied, distributed, sold or published without the formal permission of Land Registry. Only an official copy of a title plan or register obtained from the Land Registry may be used for legal or other official purposes. May contain public sector information licensed under the Open Government Licence v 3.0.



Infrastructure Planning (Applications: Prescribed Forms and Procedure) Regulations 2009 - Regulation 5(2)(i)

REV	DATE	BY	DESCRIPTION	CHK	APP
03	25/11/2020	DH	Third Issue	DL	VB
02	14/09/2020	DH	Second Issue	DL	VB
01	07/11/2019	DH	First Issue	DL	VB

DRAWING STATUS: FOR APPROVAL



PROJECT: AQUIND Interconnector
 TITLE: Application document reference 2.2 Land Plans Sheet 1 of 10

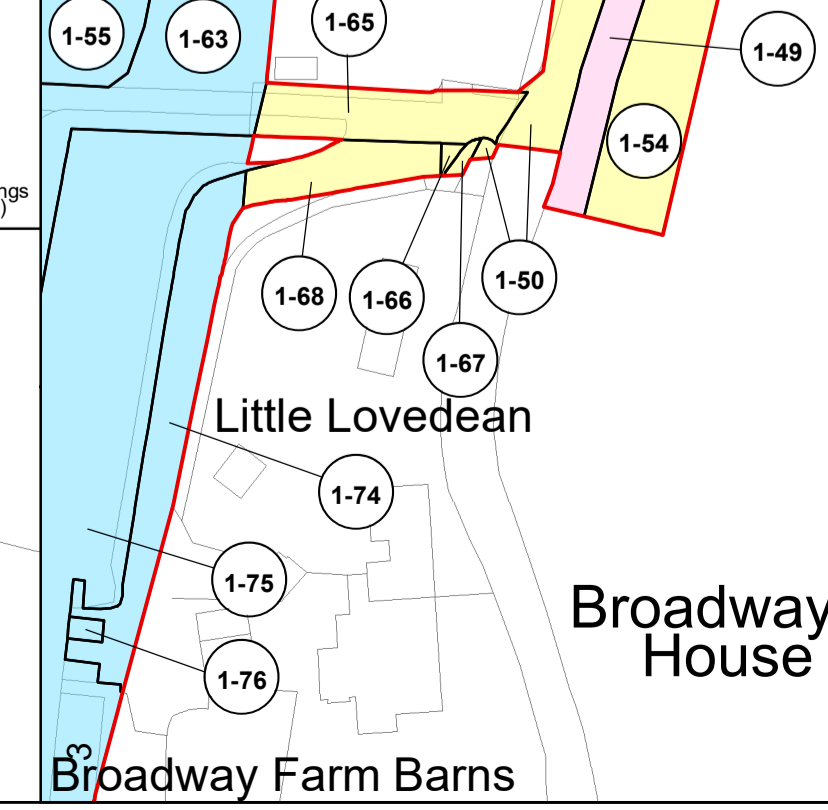
SCALE AT	CHECKED	APPROVED
1:2,500	DL	VB
PROJECT NO: EN020022	DESIGNED: DH	DRAWN: DH
DRAWING NO: EN020022-2.2-LP-Sheet1	DATE: 25/11/2020	REV: 03

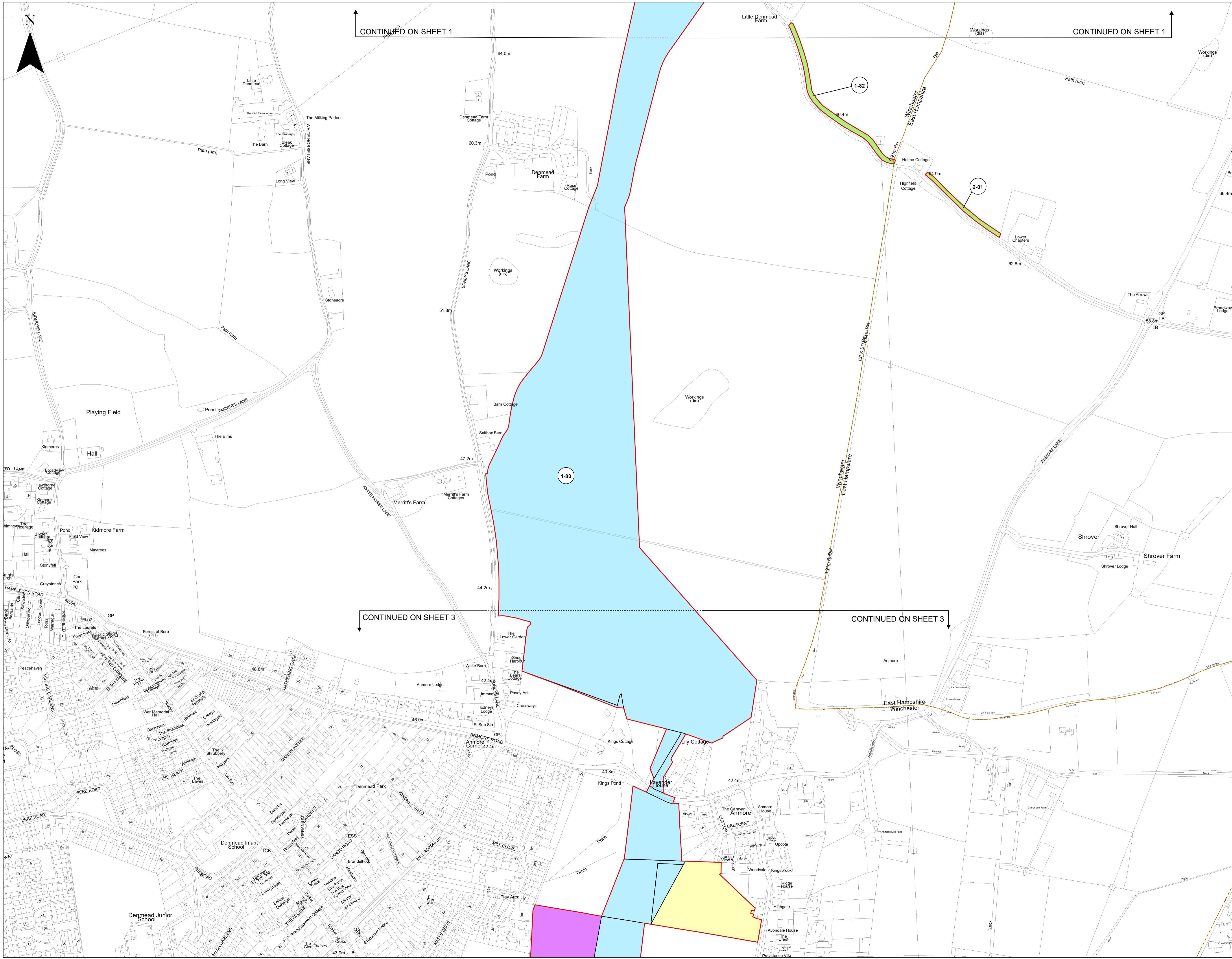
© WSP UK Ltd

CONTINUED ON SHEET 2

CONTINUED ON SHEET 2

Inset Scale 1:1000

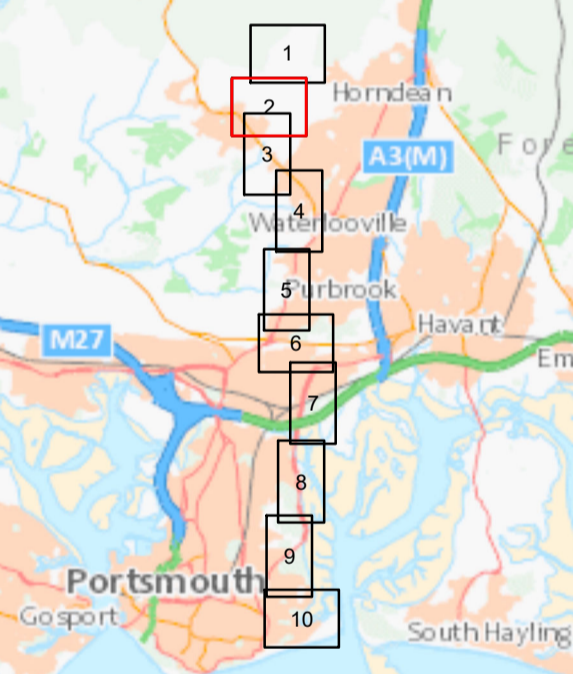




- AQUIND Interconnector Land Plans**
- Order Limits and power to extinguish or over-ride private rights
 - New Access Rights
 - New Connection Works Rights
 - New Landscaping Rights
 - Temporary Use of Land
 - Local Authority Boundary



Reproduced from Ordnance Survey digital map data © Crown copyright 2019. All rights reserved. Licence number 100031673. © Crown copyright material is reproduced with the permission of Land Registry under delegated authority from the Controller of HMSO. This material was last updated in 2019 and may not be copied, distributed, sold or published without the formal permission of Land Registry. Only an official copy of a title plan or register obtained from the Land Registry may be used for legal or other official purposes. May contain public sector information licensed under the Open Government Licence v 3.0.



Infrastructure Planning (Applications: Prescribed Forms and Procedure) Regulations 2009 - Regulation 5(2)(i)

02	14/09/2020	DH	Second Issue	DL	VB
01	07/11/2019	DH	First Issue	DL	VB
REV	DATE	BY	DESCRIPTION	CHK	APP

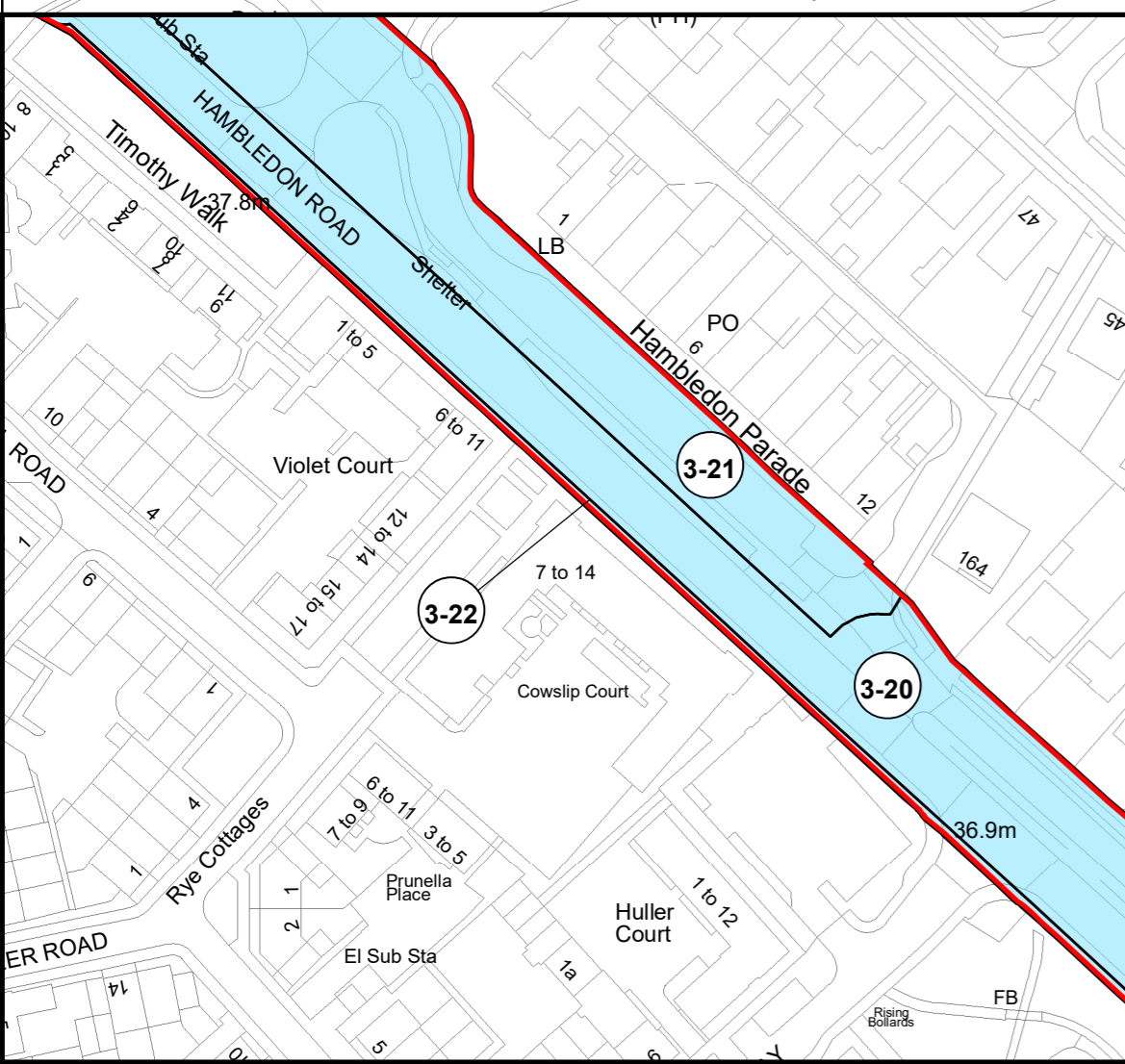
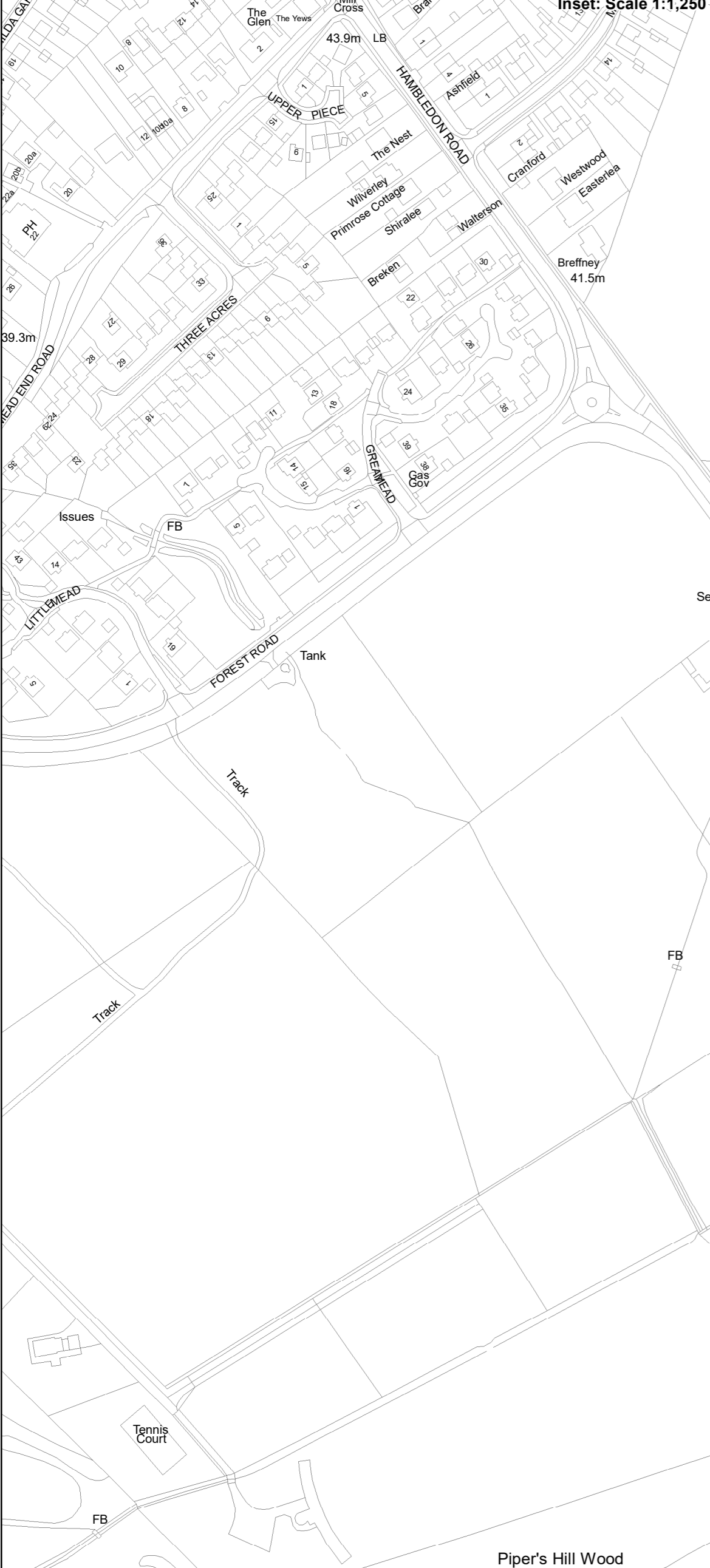
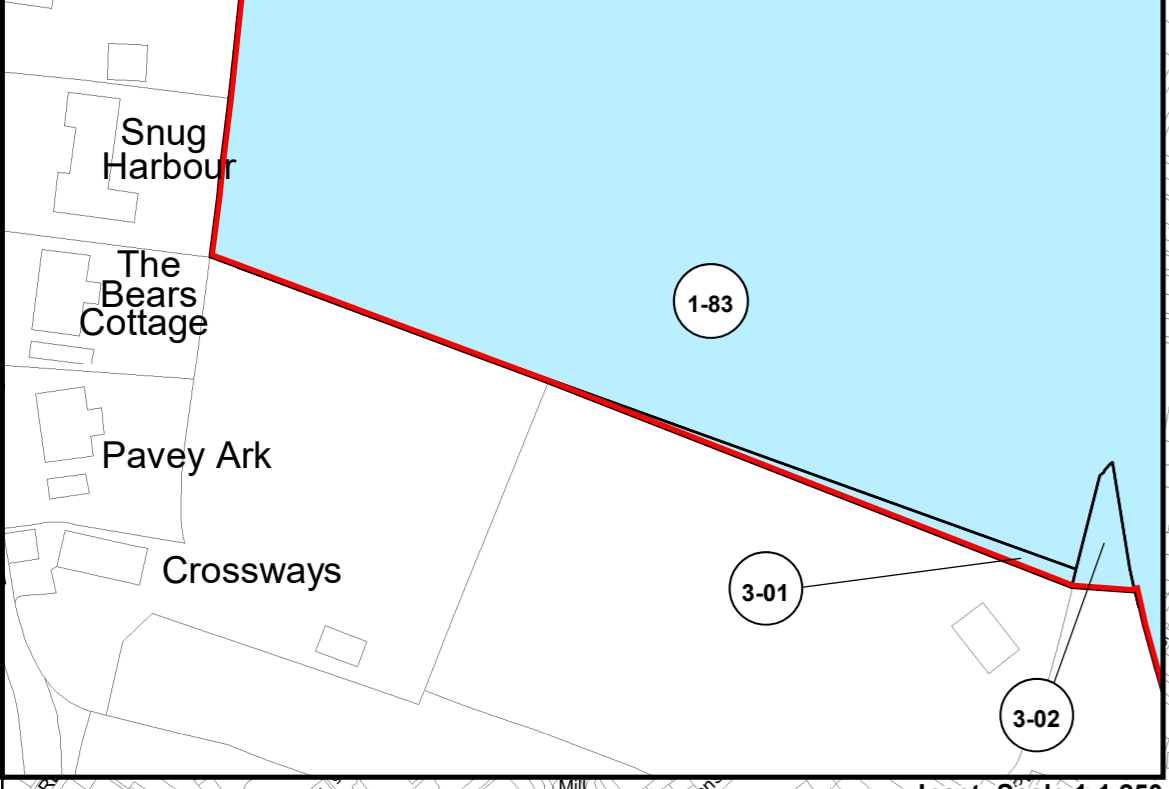
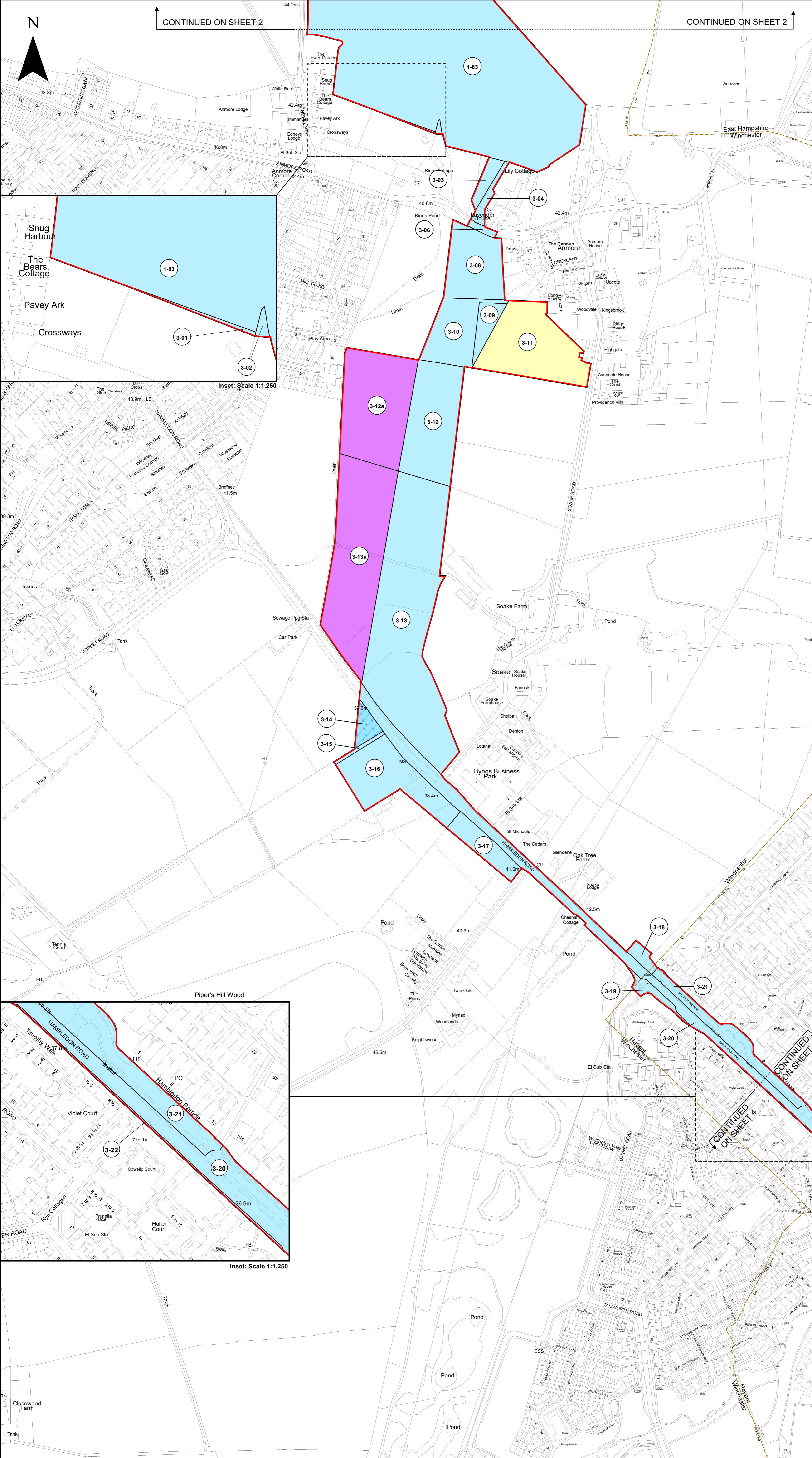
DRAWING STATUS: FOR APPROVAL




PROJECT: AQUIND Interconnector

TITLE: Application document reference 2.2 Land Plans Sheet 2 of 10

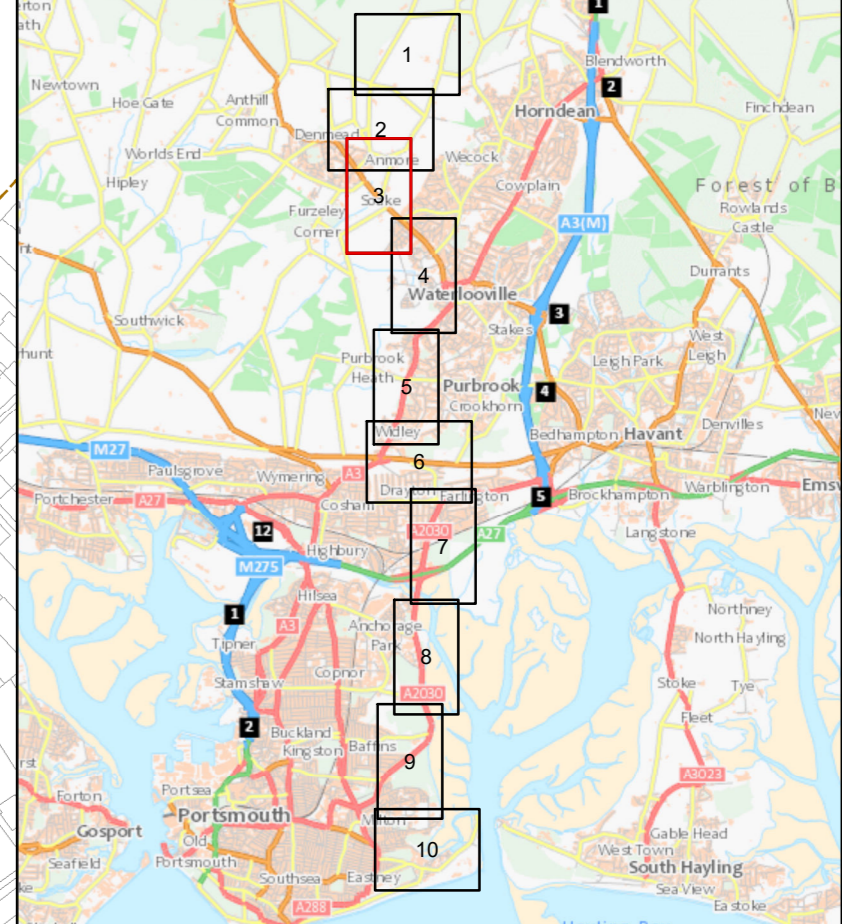
SCALE AT	CHECKED	APPROVED
1:2,500	DL	VB
PROJECT NO	DRAWN	DATE
EN020022	DH	14/09/2020
DRAWING NO	REVNO	
EN020022-2.2-LP-Sheet2	02	



- AQUIND Interconnector Land Plans**
- Order Limits and power to extinguish or over-ride private rights
 - Special Category Land - Open Space - New Connection Works Rights
 - New Connection Works Rights
 - New Access Rights
 - Temporary Use of Land
 - Local Authority Boundary



Reproduced from Ordnance Survey digital map data © Crown copyright 2019. All rights reserved. Licence number 100031673. © Crown copyright material is reproduced with the permission of Land Registry under delegated authority from the Controller of HMSO. This material was last updated in 2019 and may not be copied, distributed, sold or published without the formal permission of Land Registry. Only an official copy of a title plan or register obtained from the Land Registry may be used for legal or other official purposes. May contain public sector information licensed under the Open Government Licence v 3.0.



Infrastructure Planning (Applications: Prescribed Forms and Procedure) Regulations 5(2)(i)

REV	DATE	BY	DESCRIPTION	CHK	APP
02	14/09/2020	DH	Second Issue	DL	VB
01	07/11/2019	DH	First Issue	DL	VB

FOR APPROVAL



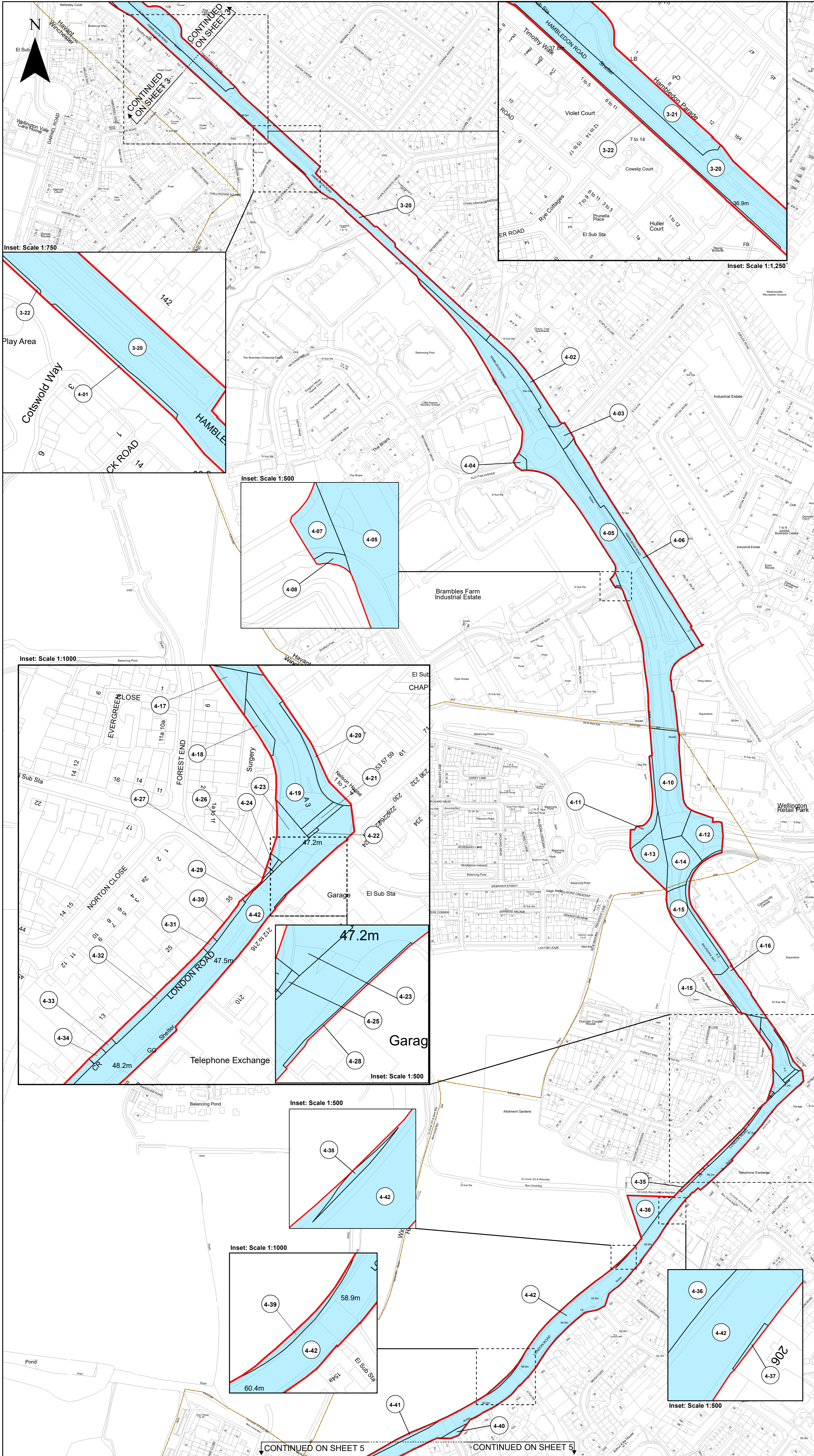
WSP House, 70 Chancery Lane, London, WC2A 1AF, UK.
T+ 44 (0) 20 7314 5000
wsp.com

CLIENT: **AQUIND**

PROJECT: **AQUIND Interconnector**

TITLE: **Application document reference 2.2 Land Plans Sheet 3 of 10**

SCALE AT A1: 1:2,500	CHECKED: DL	APPROVED: VB
PROJECT NO: EN020022	DESIGNED: DH	DRAWN: DH
DRAWING NO: EN020022-2.2-LP-Sheet3	DATE: 14/09/2020	REV NO: 02

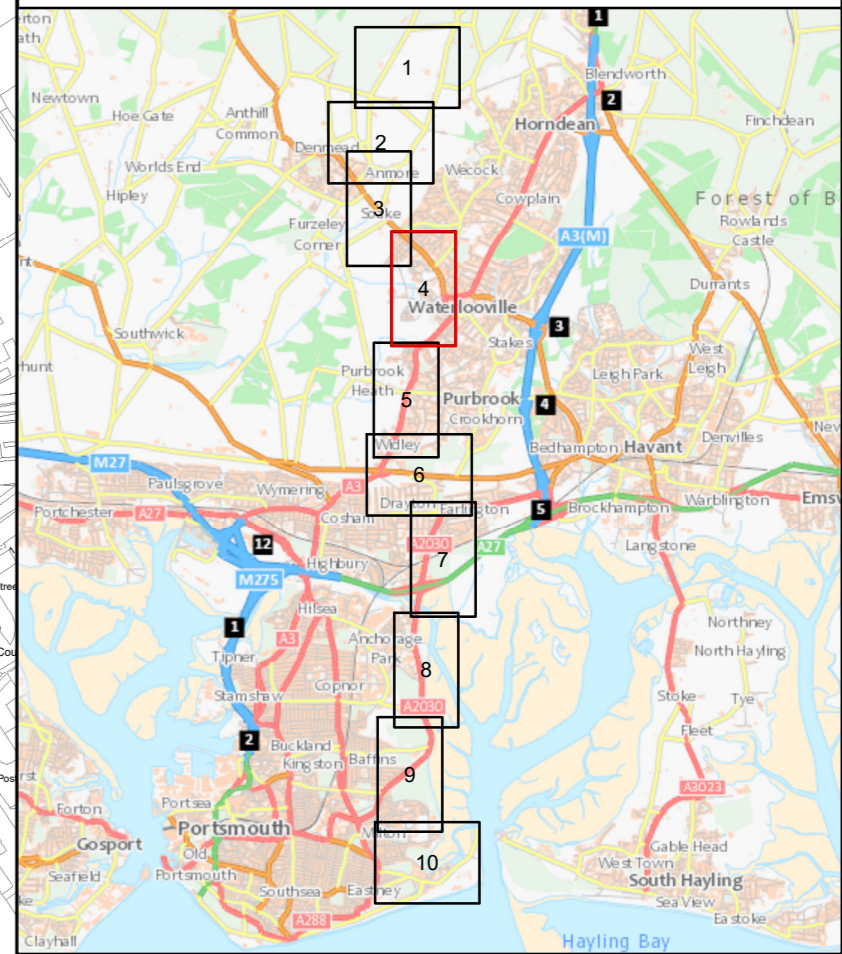


AQUIND Interconnector Land Plans

- Order Limits and power to extinguish or over-ride private rights
- New Connection Works Rights
- Local Authority Boundary



Reproduced from Ordnance Survey digital map data © Crown copyright 2019. All rights reserved. Licence number 100031673. © Crown copyright material is reproduced with the permission of Land Registry under delegated authority from the Controller of HMSO. This material was last updated in 2019 and may not be copied, distributed, sold or published without the formal permission of Land Registry. Only an official copy of a title plan or register obtained from the Land Registry may be used for legal or other official purposes. May contain public sector information licensed under the Open Government Licence v 3.0.



Infrastructure Planning (Applications: Prescribed Forms and Procedure) Regulations 5(2)(i)

01	07/11/2019	DH	First Issue	DL	VB
REV	DATE	BY	DESCRIPTION	CHK	APP
DRAWING STATUS: FOR APPROVAL					



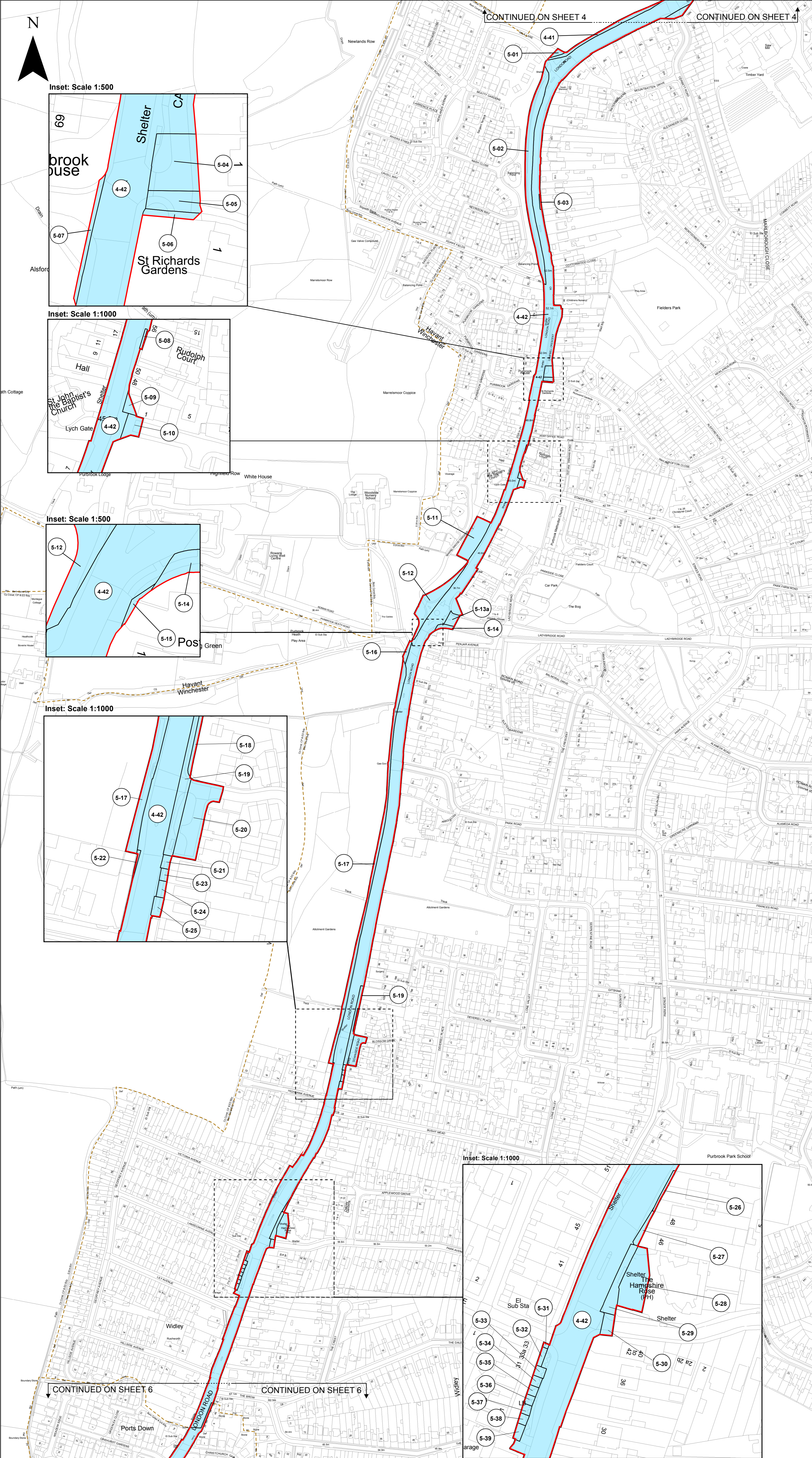
WSP House, 70 Chancery Lane, London, WC2A 1AF, UK.
T+ 44 (0) 20 7314 5000
wsp.com



AQUIND Interconnector

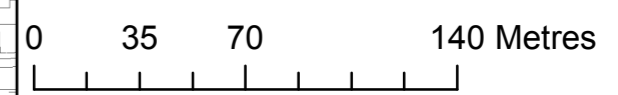
Application document reference 2.2
Land Plans
Sheet 4 of 10

SCALE AT A1	CHECKED	APPROVED	
1:2,500	DL	VB	
PROJECT NO:	DESIGNED	DRAWN	DATE:
EN020022	DH	DH	07/11/2019
DRAWING NO:	EN020022-2.2-LP-Sheet4		REV. NO:
			01

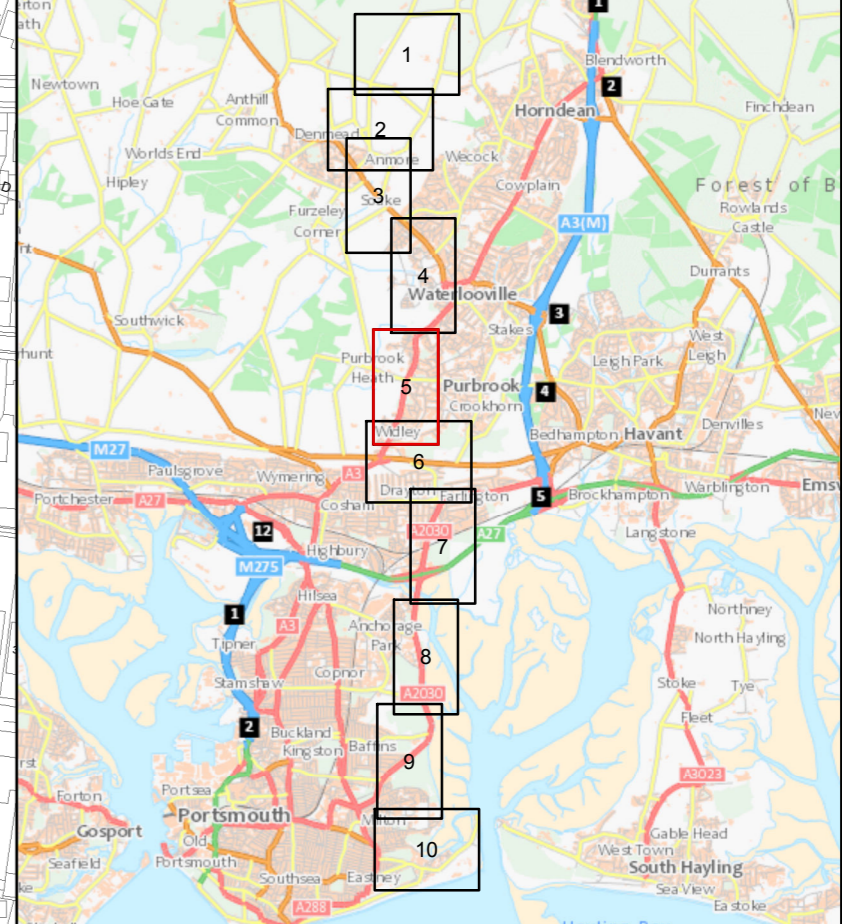


AQUIND Interconnector Land Plans

- Order Limits and power to extinguish or over-ride private rights
- New Connection Works Rights
- Local Authority Boundary




Reproduced from Ordnance Survey digital map data © Crown copyright (date). All rights reserved. Licence number 100031673.
 © Crown copyright material is reproduced with the permission of Land Registry under delegated authority from the Controller of HMSO.
 This material was last updated in 2019 and may not be copied, distributed, sold or published without the formal permission of Land Registry. Only an official copy of a title plan or register obtained from the Land Registry may be used for legal or other official purposes.
 May contain public sector information licensed under the Open Government Licence v 3.0.



Infrastructure Planning (Applications: Prescribed Forms and Procedure) Regulations 5(2)(i)

REV	DATE	BY	DESCRIPTION	CHK	APP
02	14/09/2020	DH	Second Issue	DL	VB
01	07/11/2019	DH	First Issue	DL	VB

FOR APPROVAL


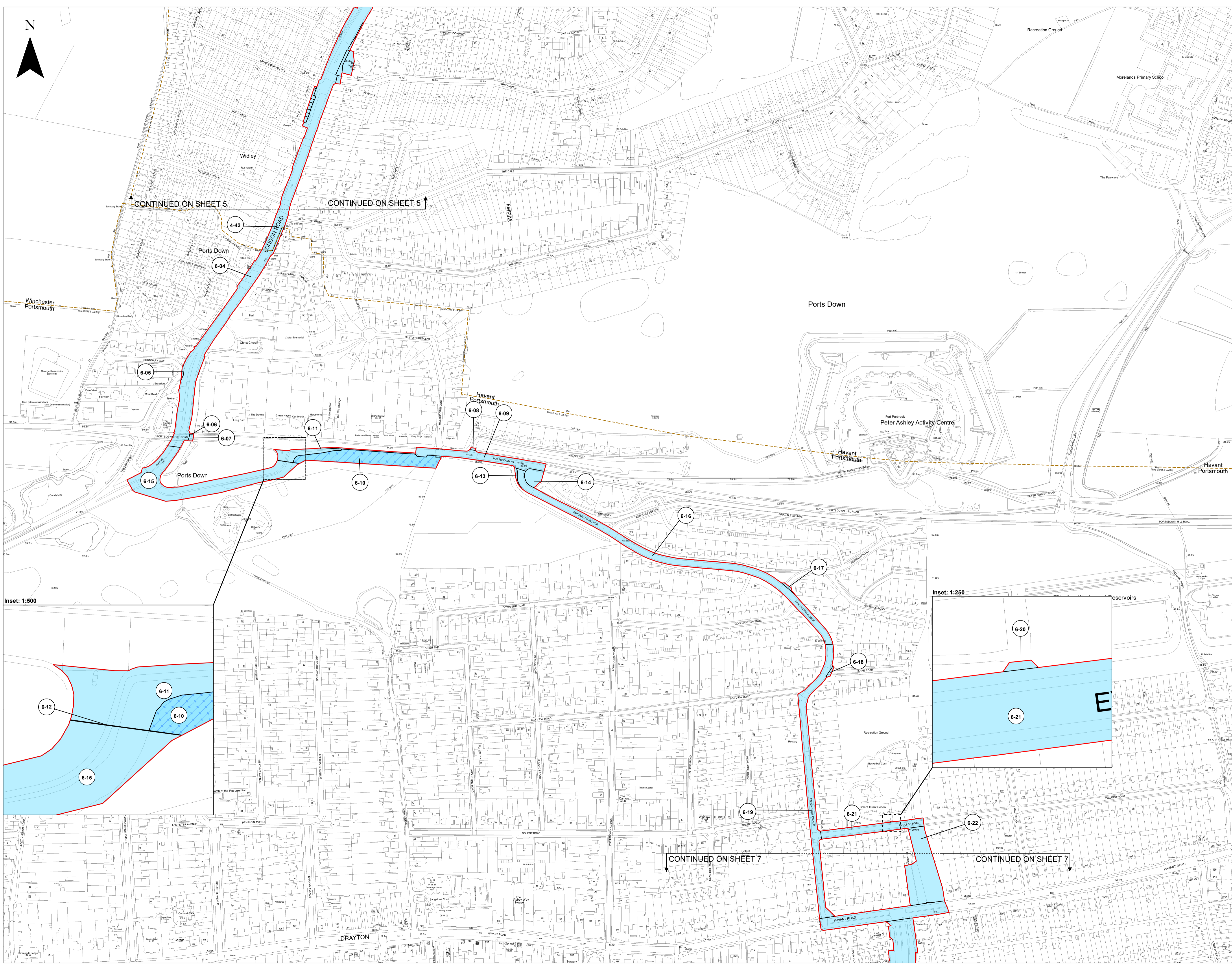


CLIENT: **AQUIND**

PROJECT: **AQUIND Interconnector**

TITLE: **Application document reference 2.2 Land Plans Sheet 5 of 10**

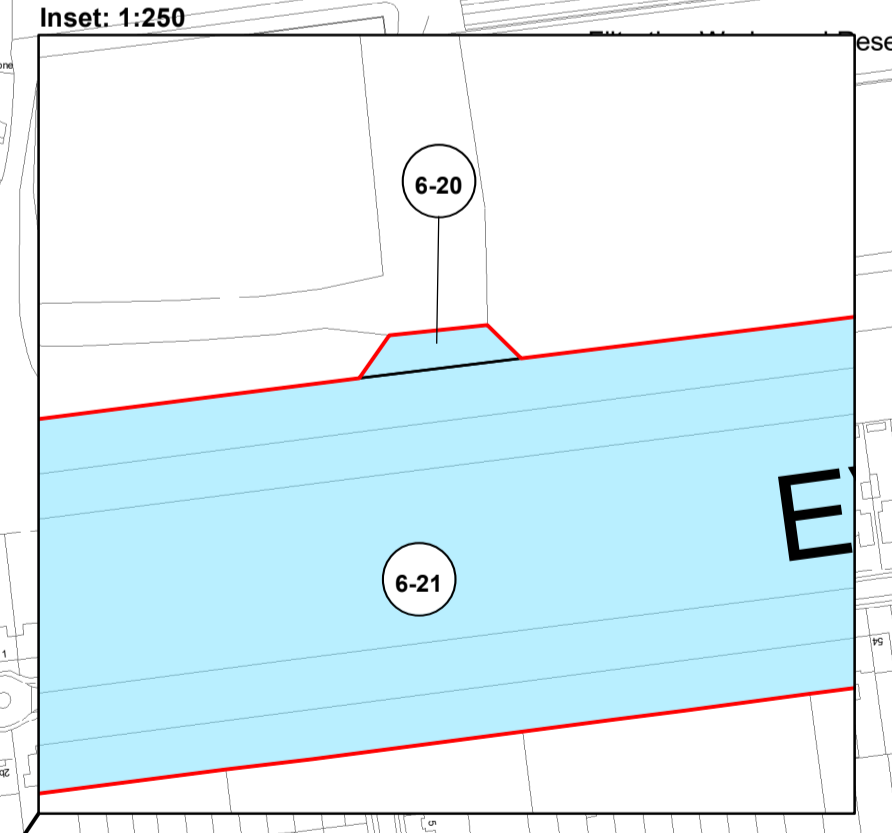
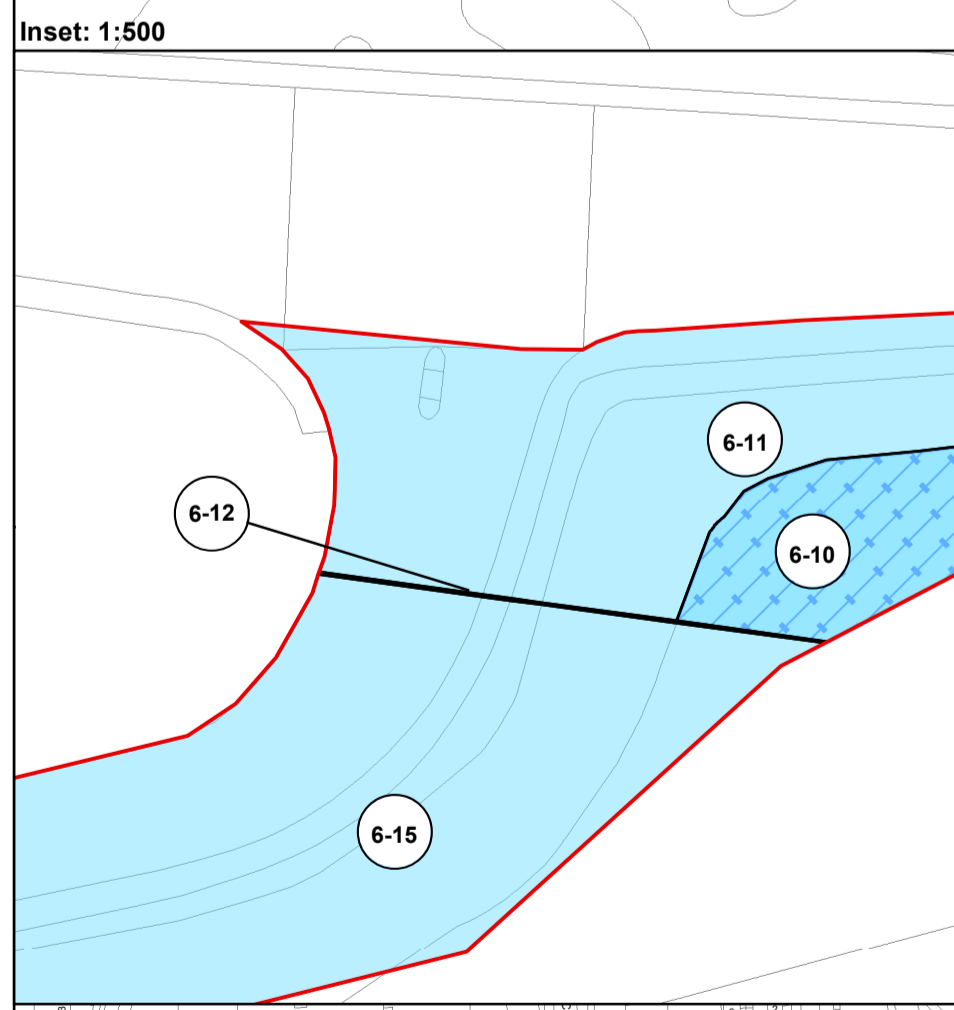
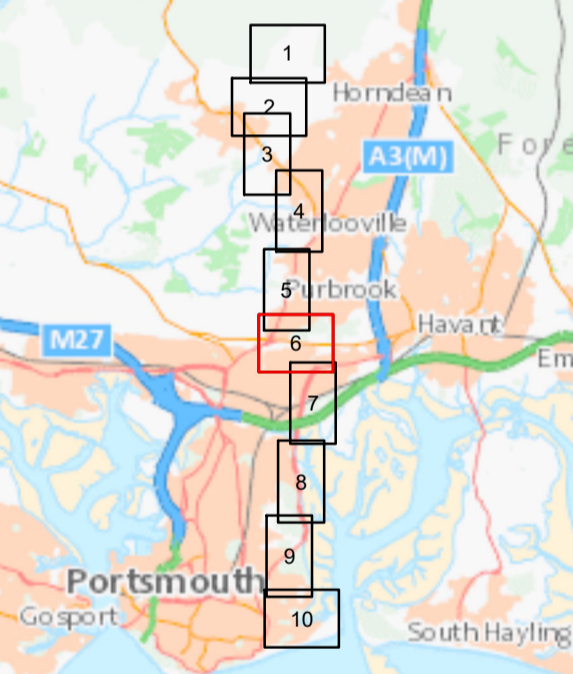
SCALE AT A1: 1:2,500	CHECKED: DL	APPROVED: VB
PROJECT NO: EN020022	DESIGNED: DH	DRAWN: DH
DRAWING NO: EN020022-2.2-LP-Sheet5	DATE: 14/09/2020	REV: 02



- AQUIND Interconnector Land Plans**
- Order Limits and power to extinguish or over-ride private rights
 - New Connection Works Rights
 - Special Category Land - Open Space - New Connection Works Rights
 - Local Authority Boundary



Reproduced from Ordnance Survey digital map data © Crown copyright 2019. All rights reserved. Licence number 100031673. © Crown copyright material is reproduced with the permission of Land Registry under delegated authority from the Controller of HMSO. This material was last updated in 2019 and may not be copied, distributed, sold or published without the formal permission of Land Registry. Only an official copy of a title plan or register obtained from the Land Registry may be used for legal or other official purposes. May contain public sector information licensed under the Open Government Licence v 3.0.



CONTINUED ON SHEET 5

CONTINUED ON SHEET 7

Infrastructure Planning (Applications: Prescribed Forms and Procedure) Regulations 2009 - Regulation 5(2)(f)

02	14/09/2020	DH	Second Issue	DL	VB
01	07/11/2019	DH	First Issue	DL	VB
REV	DATE	BY	DESCRIPTION	CHK	APP

FOR APPROVAL



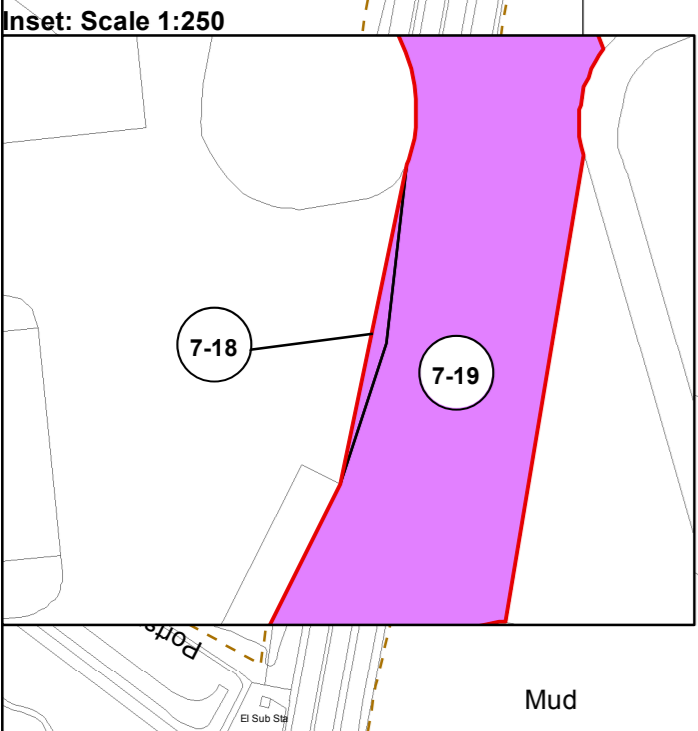
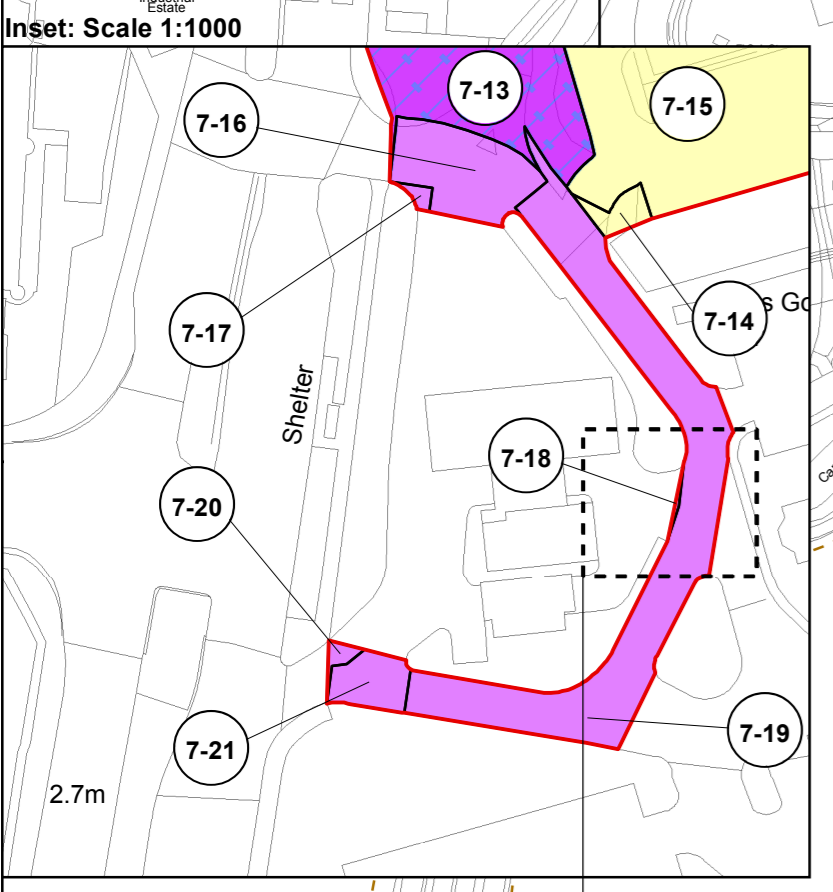
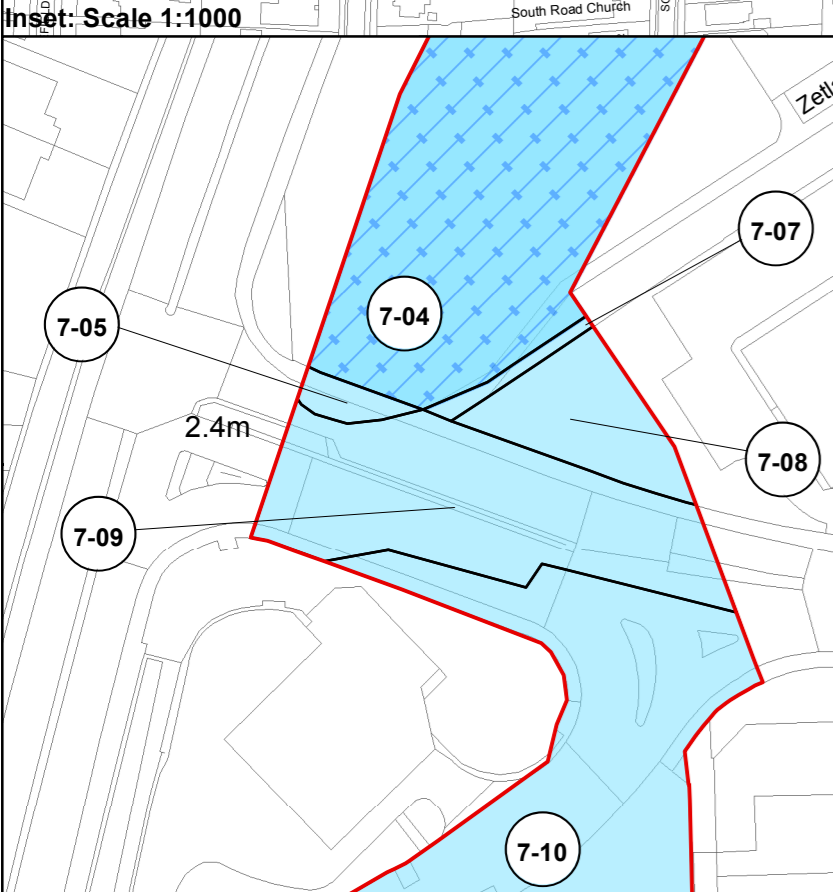
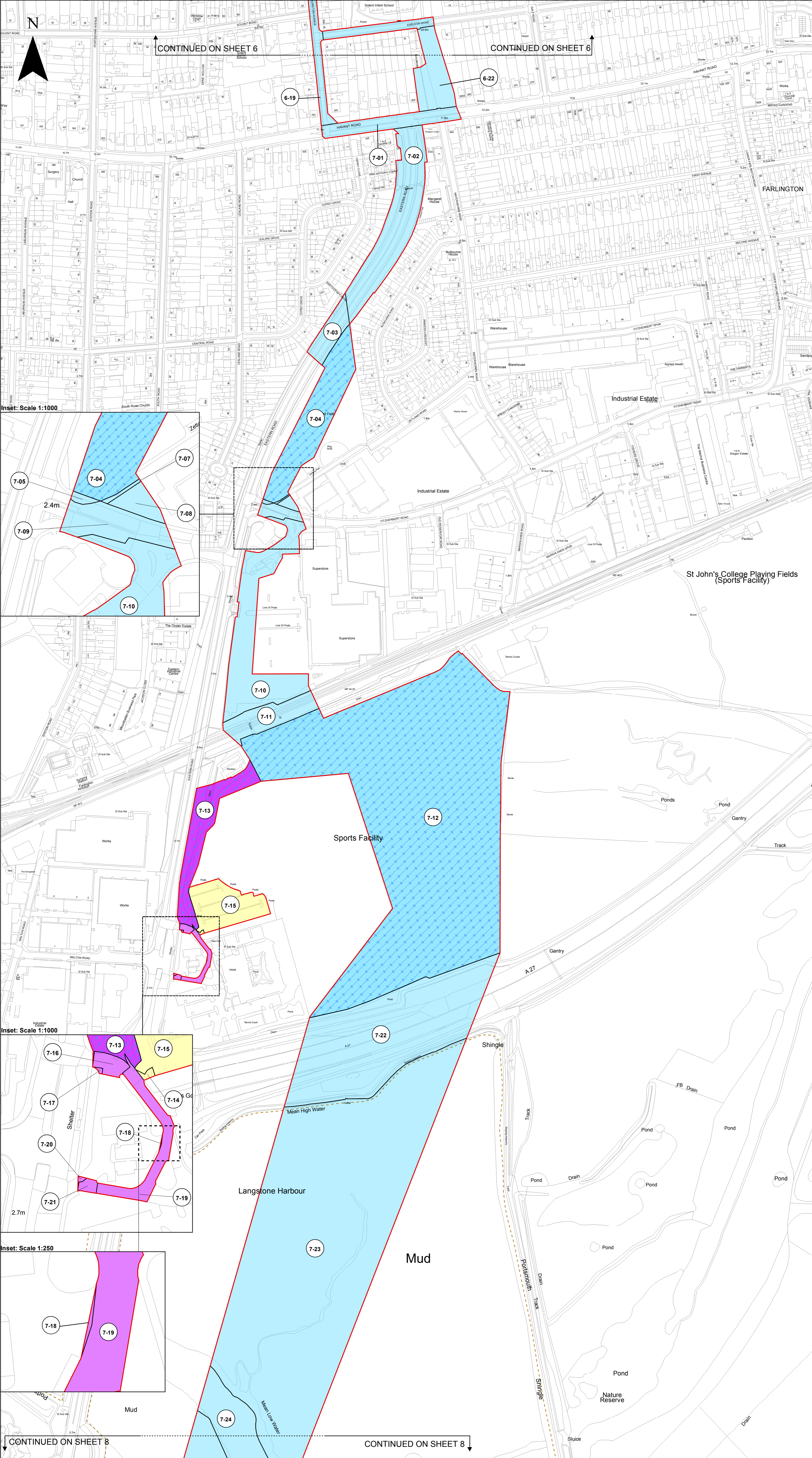
WSP House, 70 Chandery Lane, London, WC2A 1AF, UK
T: +44 (0)20 7314 5000
wsp.com



AQUIND Interconnector

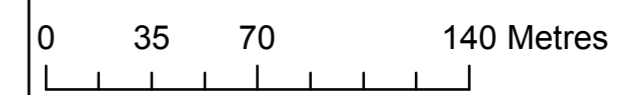
Application document reference 2.2
Land Plans
Sheet 6 of 10

SCALE AT	CHECKED	APPROVED
1:2,500	DL	VB
PROJECT NO	DRAWN	DATE
EN020022	DH	14/09/2020
DRAWING NO	REVNO	
EN020022-2.2-LP-Sheet6	02	

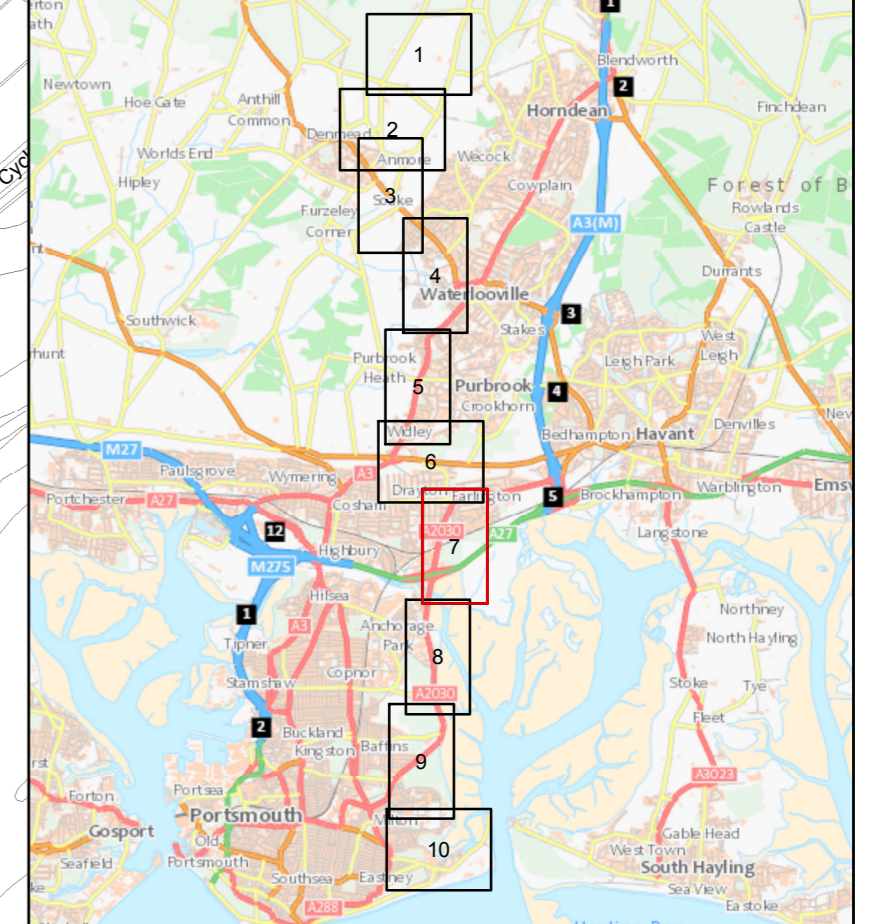


AQUIND Interconnector Land Plans

- Order Limits and power to extinguish or over-ride private rights
- New Connection Works Rights
- New Access Rights
- Temporary Use of Land
- Special Category Land - Open Space - New Connection Works Rights
- Special Category Land - Open Space - New Access Rights
- Local Authority Boundary



Reproduced from Ordnance Survey digital map data © Crown copyright (date). All rights reserved. Licence number 100031673. © Crown copyright material is reproduced with the permission of Land Registry under delegated authority from the Controller of HMSO. This material was last updated in 2019 and may not be copied, distributed, sold or published without the formal permission of Land Registry. Only an official copy of a title plan or register obtained from the Land Registry may be used for legal or other official purposes. May contain public sector information licensed under the Open Government Licence v 3.0.



Infrastructure Planning (Applications: Prescribed Forms and Procedure) Regulations 5(2)(i)

REV	DATE	BY	DESCRIPTION	CHK	APP
02	14/09/2020	DH	Second Issue	DL	VB
01	07/11/2019	DH	First Issue	DL	VB

FOR APPROVAL

WSP House, 70 Chancery Lane, London, WC2A 1AF, UK.
T+ 44 (0) 20 7314 5000
wsp.com

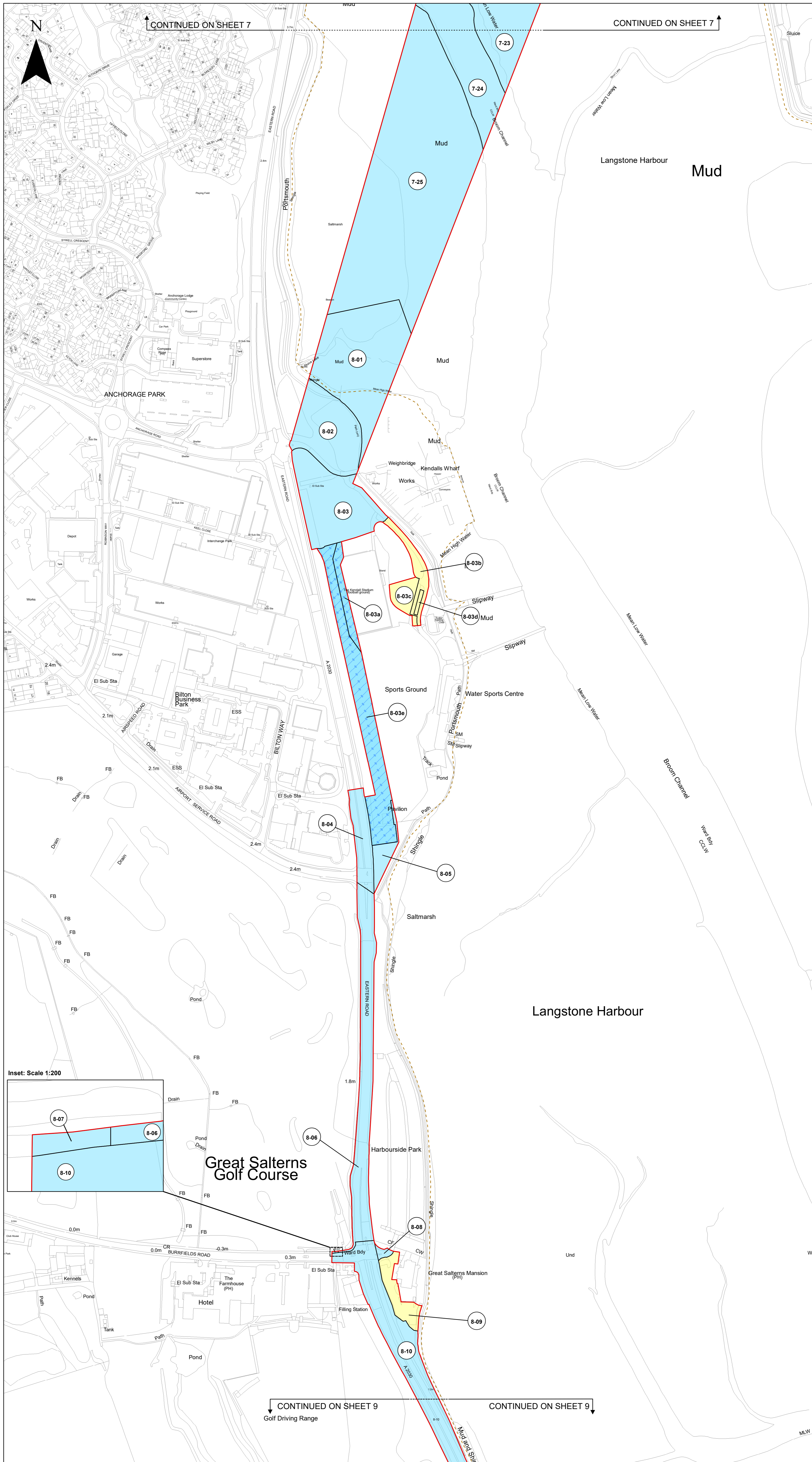
CLIENT: **AQUIND**

PROJECT: **AQUIND Interconnector**


TITLE: **Application document reference 2.2 Land Plans Sheet 7 of 10**

SCALE AT A1: 1:2,500	CHECKED: DL	APPROVED: VB
PROJECT NO: EN020022	DESIGNED: DH	DRAWN: DH
DRAWING NO: EN020022-2.2-LP-Sheet7		DATE: 14/09/2020
REV: 02		

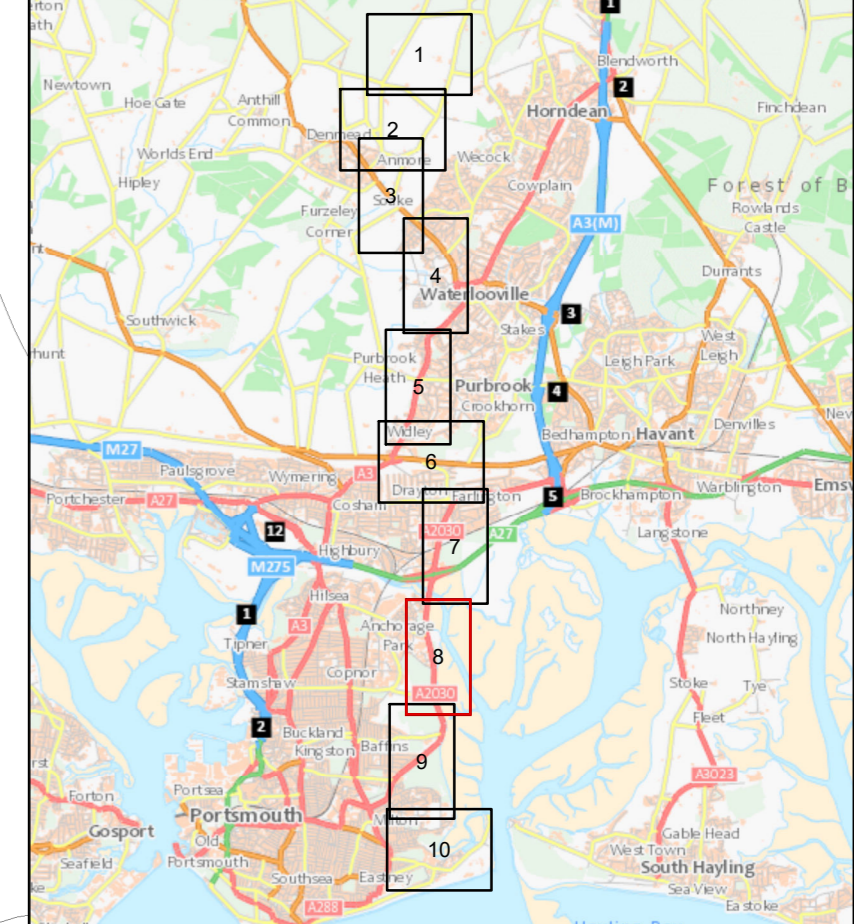
© WSP UK Ltd



- AQUIND Interconnector Land Plans**
- Order Limits and power to extinguish or over-ride private rights
 - New Connection Works Rights
 - Temporary Use of Land
 - Special Category Land - Open Space - New Connection Works Rights
 - Local Authority Boundary



Reproduced from Ordnance Survey digital map data © Crown copyright 2019. All rights reserved. Licence number 100031673. © Crown copyright material is reproduced with the permission of Land Registry under delegated authority from the Controller of HMSO. This material was last updated in 2019 and may not be copied, distributed, sold or published without the formal permission of Land Registry. Only an official copy of a title plan or register obtained from the Land Registry may be used for legal or other official purposes. May contain public sector information licensed under the Open Government Licence v 3.0.



Infrastructure Planning (Applications: Prescribed Forms and Procedure) Regulations 5(2)(i)

REV	DATE	BY	DESCRIPTION	CHK	APP
02	14/09/2020	DH	Second Issue	DL	VB
01	17/11/2019	DH	First Issue	DL	VB

DRAWING STATUS: FOR APPROVAL

WSP House, 70 Chancery Lane, London, WC2A 1AF, UK.
T+ 44 (0) 20 7314 5000
wsp.com

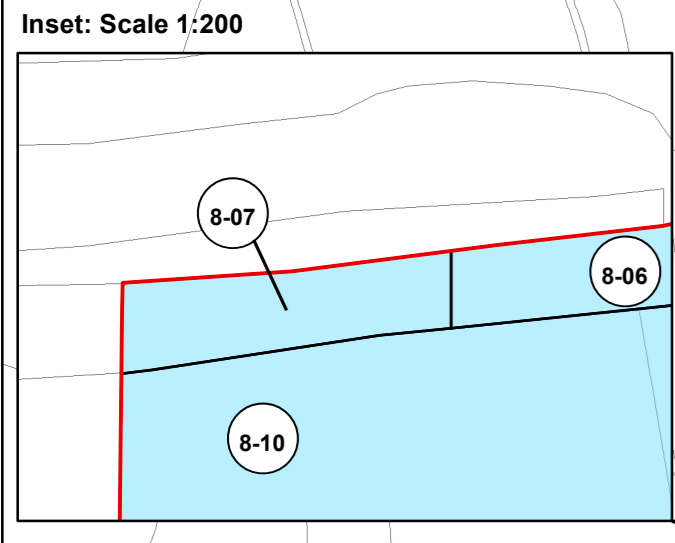
CLIENT:

PROJECT: AQUIND Interconnector

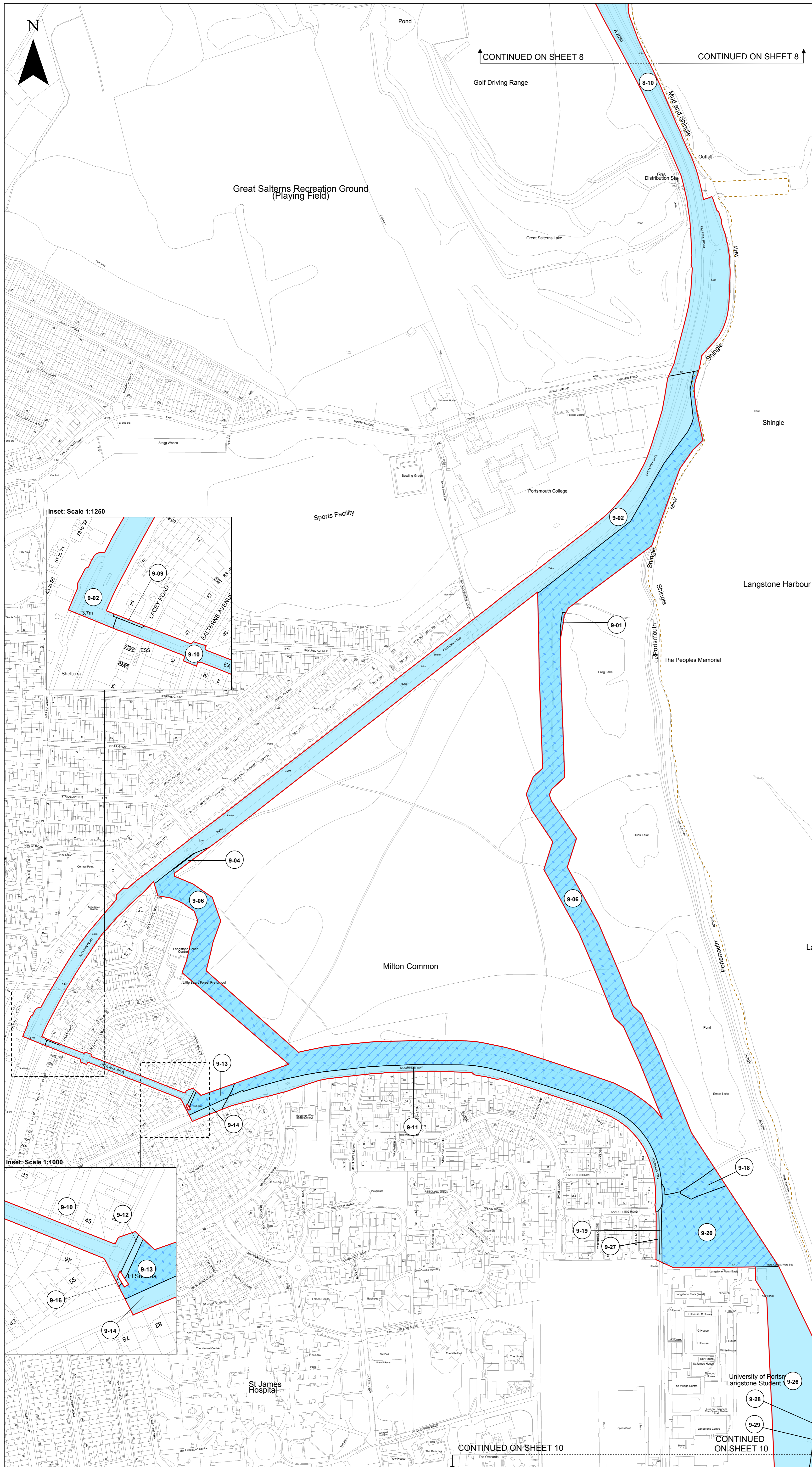
TITLE: Application document reference 2.2 Land Plans Sheet 8 of 10

SCALE AT A1: 1:2,500	CHECKED: DL	APPROVED: VB
PROJECT NO: EN020022	DESIGNED: DH	DATE: 14/09/2020

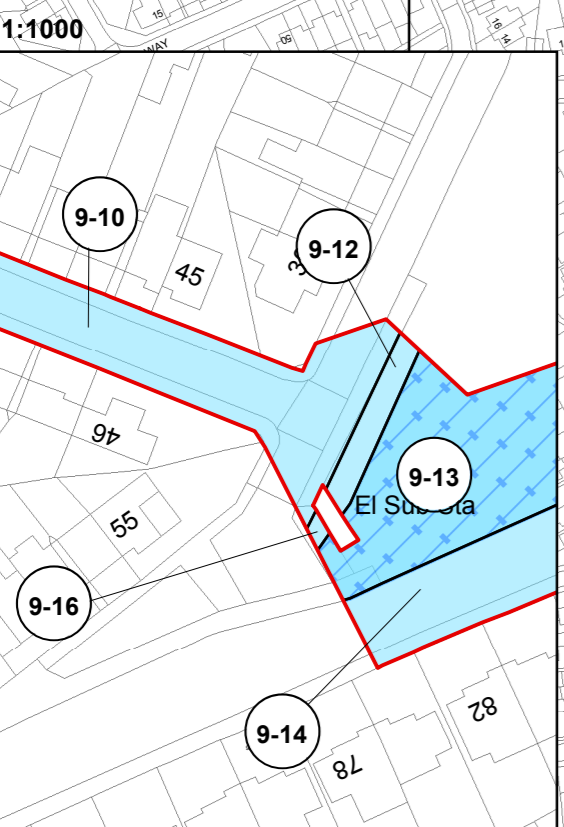
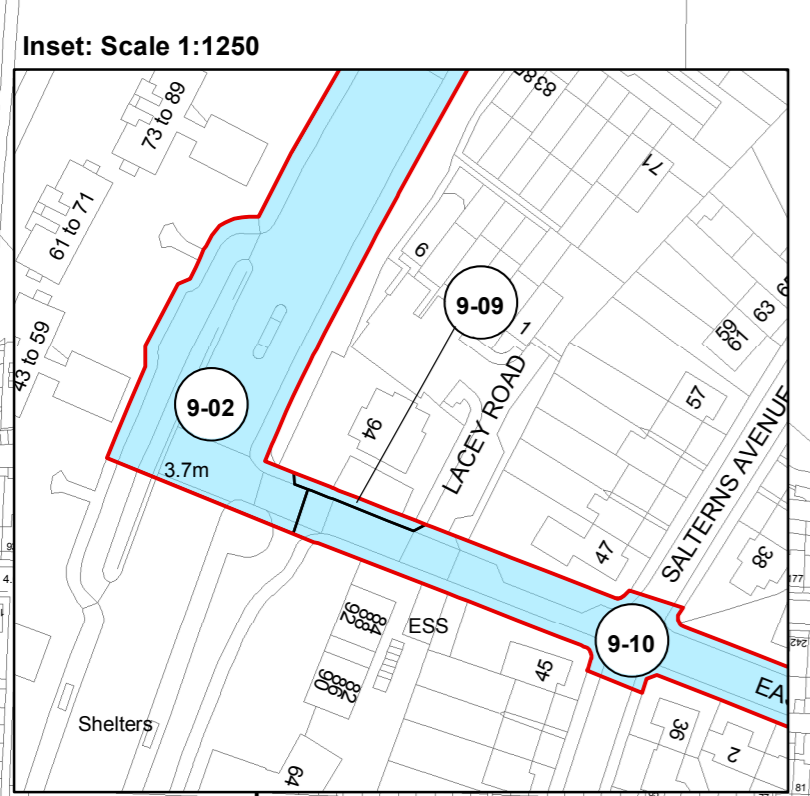
DRAWING NO: EN020022-2.2-LP-Sheet8	REV NO: 02
------------------------------------	------------



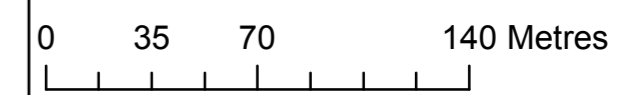
CONTINUED ON SHEET 9
Golf Driving Range



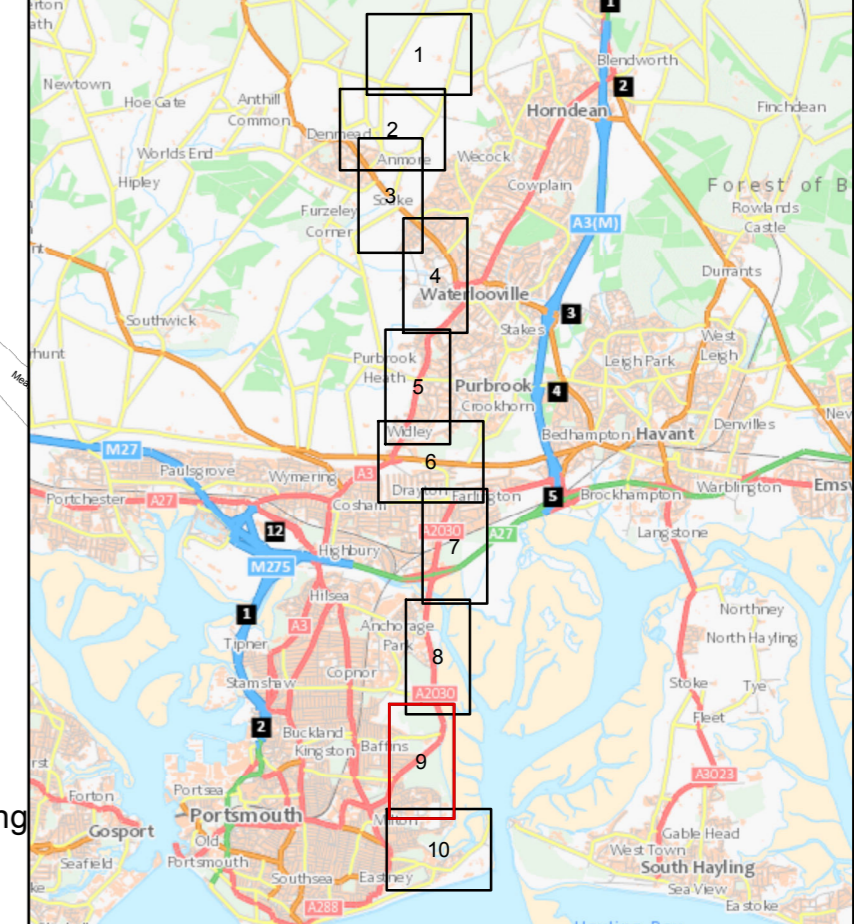
CONTINUED ON SHEET 8



- AQUIND Interconnector Land Plans**
- Order Limits and power to extinguish or over-ride private rights
 - New Connection Works Rights
 - Special Category Land - Open Space - New Connection Works Rights
 - - - Local Authority Boundary



Reproduced from Ordnance Survey digital map data © Crown copyright 2019. All rights reserved. Licence number 100031673. © Crown copyright material is reproduced with the permission of Land Registry under delegated authority from the Controller of HMSO. This material was last updated in 2019 and may not be copied, distributed, sold or published without the formal permission of Land Registry. Only an official copy of a title plan or register obtained from the Land Registry may be used for legal or other official purposes. May contain public sector information licensed under the Open Government Licence v 3.0.



Infrastructure Planning (Applications: Prescribed Forms and Procedure) Regulations 5(2)(i)

REV	DATE	BY	DESCRIPTION	CHK	APP
02	14/09/2020	DH	Second Issue	DL	VB
01	07/11/2019	DH	First Issue	DL	VB

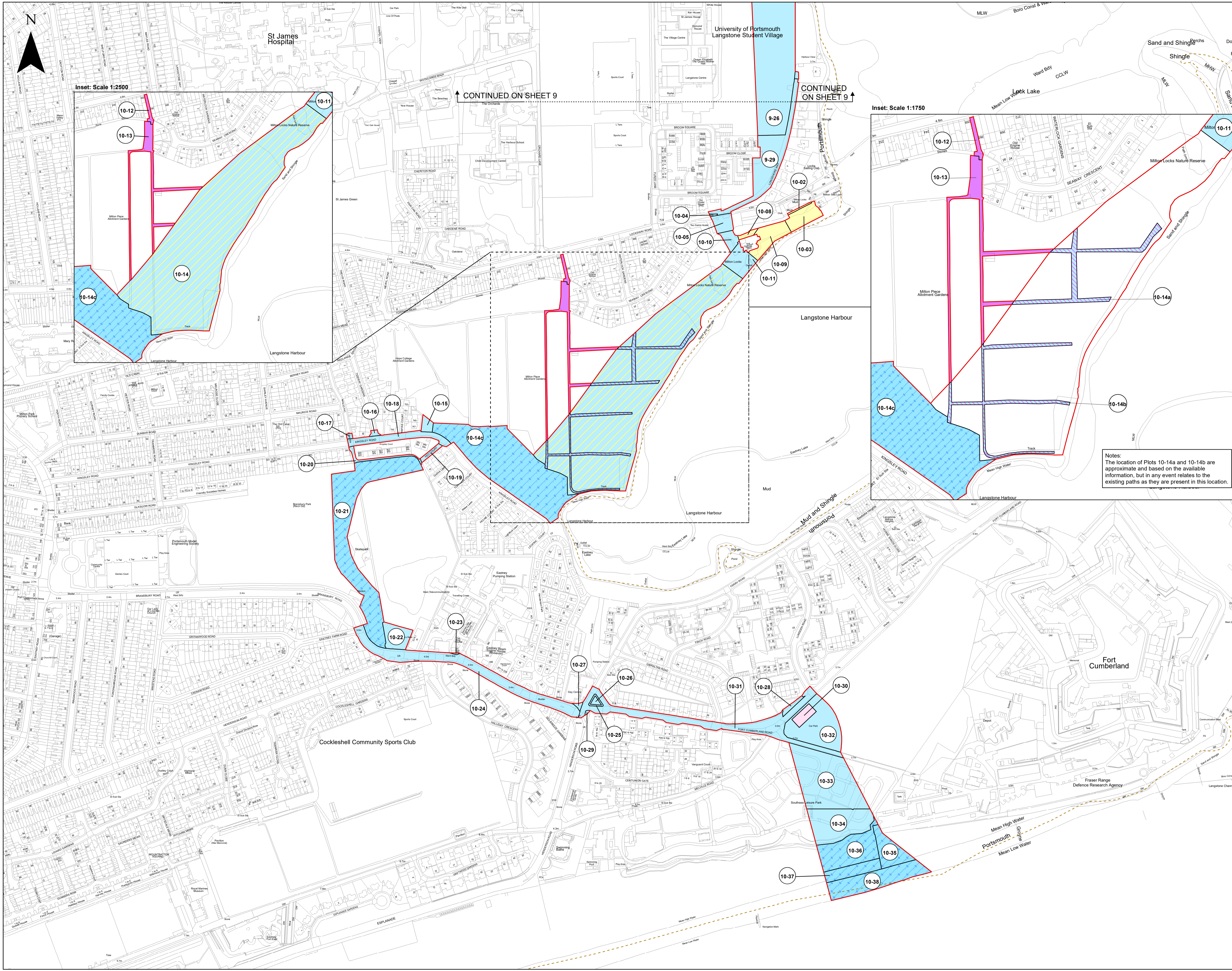
FOR APPROVAL

WSP House, 70 Chancery Lane, London, WC2A 1AF, UK.
T+ 44 (0) 20 7314 5000
wsp.com

CLIENT:			
PROJECT:			
AQUIND Interconnector			
TITLE:			
Application document reference 2.2 Land Plans Sheet 9 of 10			
SCALE AT A1	CHECKED	APPROVED	
1:2,500	DL	VB	
PROJECT NO:	DESIGNED	DRAWN	DATE
EN020022	DH	DH	14/09/2020
DRAWING NO:			REV. NO.
EN020022-2.2-LP-Sheet9			02

CONTINUED ON SHEET 10

CONTINUED ON SHEET 10



Inset: Scale 1:2500

Inset: Scale 1:1750

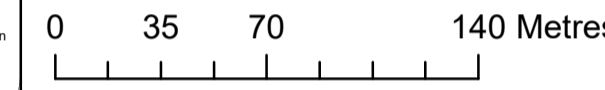
CONTINUED ON SHEET 9

CONTINUED ON SHEET 9

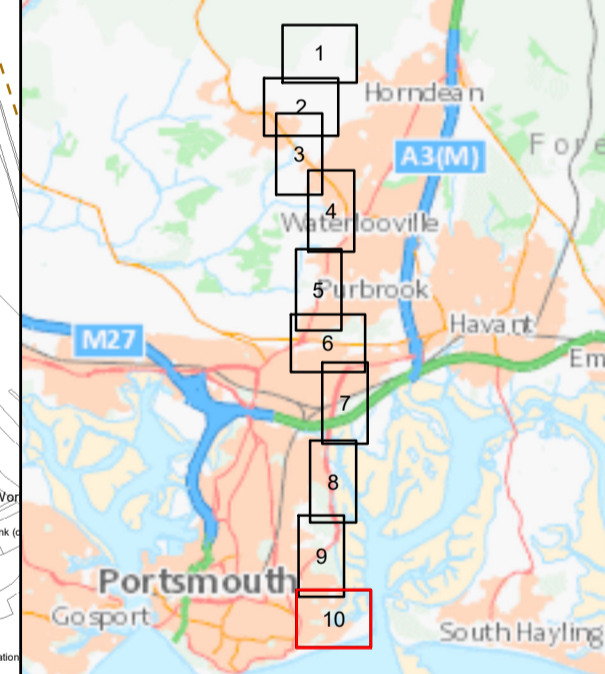
Notes:
The location of Plots 10-14a and 10-14b are approximate and based on the available information, but in any event relates to the existing paths as they are present in this location.

AQUIND Interconnector Land Plans

- Order Limits and power to extinguish or over-ride private rights
- Permanent Acquisition of Land
- New Connection Works Rights
- New Connection Works Rights and Temporary Use of Land
- New Connection Works Rights and New Access Rights
- New Access Rights
- Temporary Use of Land
- Special Category Land - Open Space - New Connection Works Rights
- Local Authority Boundary



Reproduced from Ordnance Survey digital map data © Crown copyright 2019. All rights reserved. Licence number 100031673. © Crown copyright material is reproduced with the permission of Land Registry under delegated authority from the Controller of HMSO. This material was last updated in 2019 and may not be copied, distributed, sold or published without the formal permission of Land Registry. Only an official copy of a title plan or register obtained from the Land Registry may be used for legal or other official purposes. May contain public sector information licensed under the Open Government Licence v 3.0.



Infrastructure Planning (Applications: Prescribed Forms and Procedure) Regulations 2009 - Regulation 5(2)(i)

REV	DATE	BY	DESCRIPTION	CHK	APP
03	25/11/2020	DH	Third Issue	DL	VB
02	14/09/2020	DH	Second Issue	DL	VB
01	07/11/2019	DH	First Issue	DL	VB

DRAWING STATUS: FOR APPROVAL

wsp

WSP House, 70 Chancery Lane, London, WC2A 1AF, UK.
T: +44 (0)20 7314 5000
wsp.com



PROJECT: AQUIND Interconnector

TITLE: Application document reference 2.2
Land Plans
Sheet 10 of 10

SCALE AT	CHECKED	APPROVED
1:2,500	DL	VB
PROJECT NO:	EN020022	DATE: 25/11/2020
DRAWING NO:	EN020022-2.2-LP-Sheet10	REVNO: 03

© WSP UK Ltd